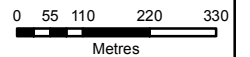











**APPENDIX 6**

**Copped Hall Tree Establishment Proposals II (Indicative Only)**

Created by:  
GIS Officer

Date Created:  
27 May 2021



-  Individual Tree Planting
-  Existing Trees To Be Haloed
-  Grassland
-  Target species grassland
-  Open grassland for Skylark
-  Natural colonisation and tree planting
-  Natural colonisation only
-  Registered Park and Garden boundary
-  Buffer Land

